Continents and oceans

A continent is a large land mass containing different countries. An ocean is a large mass of water unobstructed by continents

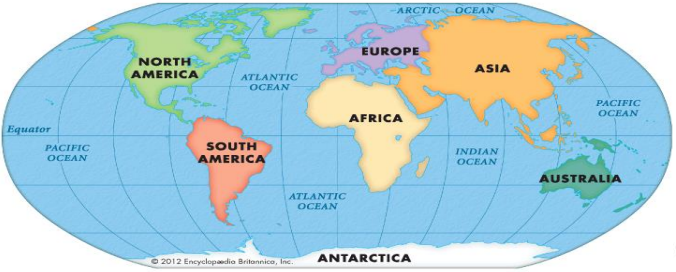

3 Types of Geography

Physical: natural things	Human: made by mankind	Environmental: How humans interact
• Mountains • Oceans • Rivers • Seas • Deserts	• **Cities** • **Populations** • **Cultures** • **Where we live**	• Pollution • Climate change • Global Warming

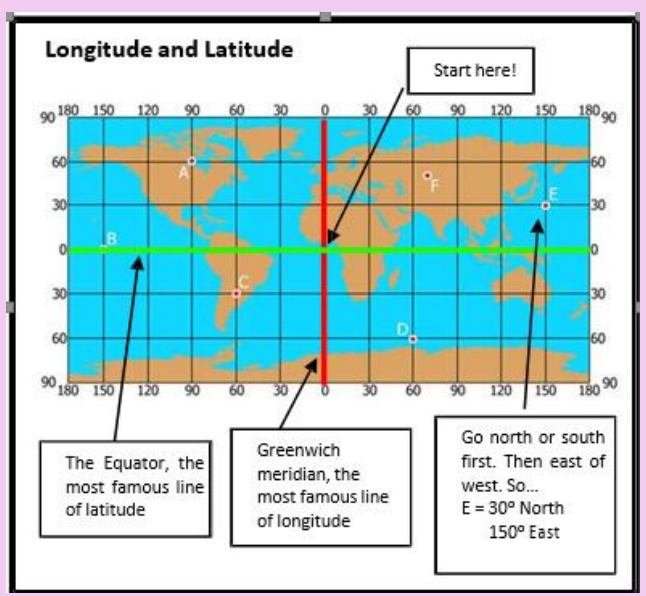

OS (Ordnance Survey) map symbols label real life features and make maps clearer.

8 points of the compass

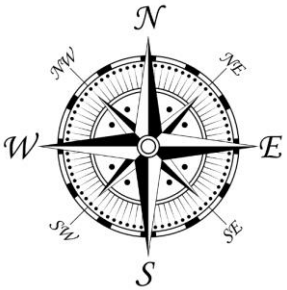



United Kingdom and capital cities

British Isles	England, Wales, Scotland, Northern Ireland, Republic of Ireland.
United Kingdom	England, Wales, Scotland, Northern Ireland.
Great Britain	England, Wales, Scotland.

Grid references

We use 4 figure grid references to help us to locate features on a map. You use them as follows:

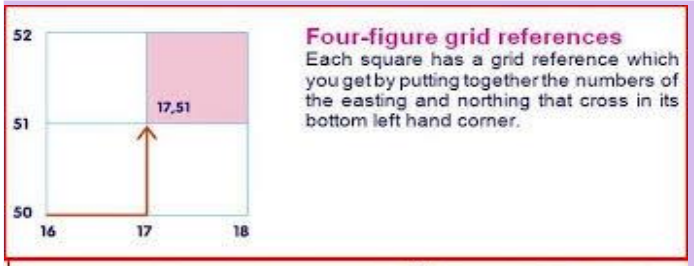

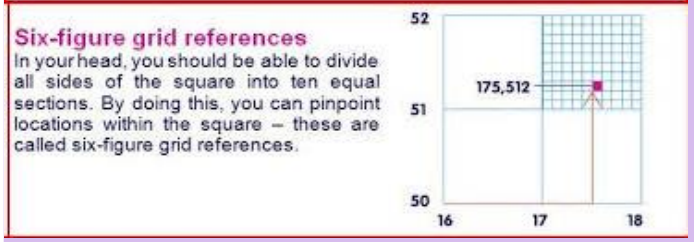

6 figure grid references are used to find exactly where features are within a given square. You use them as follows:

Countries in Europe